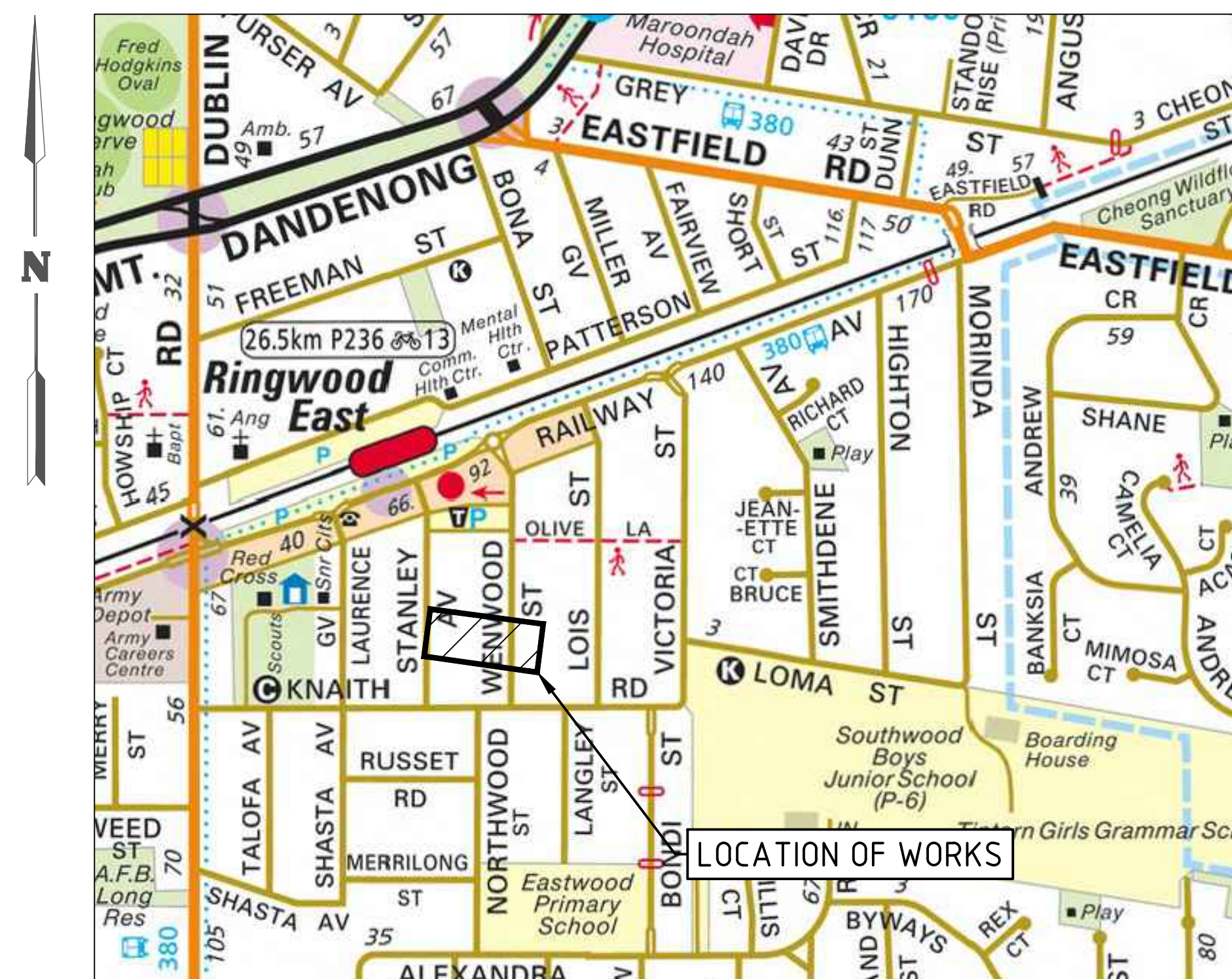


VICTORIA STREET, RINGWOOD EAST, VIC 3135 ROAD REHABILITATION

GENERAL NOTES



LOCALITY PLAN
NTS
MELWAY 50 C7

DRAWING INDEX

- SHEET 1 - FACE SHEET
- SHEET 2 - DETAILS PLAN
- SHEET 3 - PAVEMENT PLAN, SHEET 1 OF 4
- SHEET 4 - PAVEMENT PLAN, SHEET 2 OF 4
- SHEET 5 - PAVEMENT PLAN, SHEET 3 OF 4
- SHEET 6 - PAVEMENT PLAN, SHEET 4 OF 4
- SHEET 7 - LAYOUT PLAN, SHEET 1 OF 4
- SHEET 8 - LAYOUT PLAN, SHEET 2 OF 4
- SHEET 9 - LAYOUT PLAN, SHEET 3 OF 4
- SHEET 10 - LAYOUT PLAN, SHEET 4 OF 4
- SHEET 11 - PAVEMENT PLAN, ALTERNATE OPTION
- SHEET 12 - LAYOUT PLAN, ALTERNATE OPTION
- SHEET 13 - SWEEP PATH - ATO BUS 125
- SHEET 14 - SWEEP PATH - ATO BUS 125, ALTERNATE OPTION



DISCLAIMER
THE USE OF THIS DRAWING MAY ONLY BE USED FOR THE PURPOSE SPECIFIED BY THE STATUS STAMP SHOWN BELOW. DUTY OF CARE MUST BE CARRIED OUT BY THE RELEVANT PERSON/S TO REVIEW ALL ACCOMPANYING INFORMATION SUCH AS CONTRACTS, SPECIFICATIONS, REPORTS AND DRAWINGS.

STATUS:
CONCEPT
NOT TO BE USED FOR CONSTRUCTION

SURVEY:	F.W. THEXTON & ASSOCIATES	DATE:	DEC 2021
DESIGN:	JW/KW	DATE:	NOV 2022
CHECKED:	KW	DATE:	NOV 2022
COUNCIL APPROVED:	-	DATE:	-
CIVIL DESIGN PTY LTD		MOBILE: 0433 322 258	
EMAIL: kanchana.withana@civildesign.com.au			



REV	DATE	BY	DESCRIPTION
R1	15/11/2022	JW	FLP AMENDED

VICTORIA STREET - ROAD REHABILITATION
FACE SHEET
VICTORIA STREET, RINGWOOD EAST
MAROONDACH CITY COUNCIL

2021002E 00 D1
SHEET 01 OF 14
SHEET SIZE: A1

PAGE INTENTIONALLY LEFT BLANK



DISCLAIMER
 THE USE OF THIS DRAWING MAY ONLY BE USED FOR THE PURPOSE SPECIFIED BY THE STATUS STAMP SHOWN BELOW. DUTY OF CARE MUST BE CARRIED OUT BY THE RELEVANT PERSON/S TO REVIEW ALL ACCOMPANYING INFORMATION SUCH AS CONTRACTS, SPECIFICATIONS, REPORTS AND DRAWINGS.

STATUS:
CONCEPT
 NOT TO BE USED FOR CONSTRUCTION

SURVEY:	DATE:
F.W. THEXTON & ASSOCIATES	DEC 2021
DESIGN:	DATE:
JW/KW	NOV 2022
CHECKED:	DATE:
KW	NOV 2022
COUNCIL APPROVED:	DATE:
-	-
CIVIL DESIGN PTY LTD MOBILE: 0433 322 258 EMAIL: kanchana.withana@civildesign.com.au	



REV	DATE	BY	DESCRIPTION
R1	15/11/2022	JW	FLP AMENDED

VICTORIA STREET - ROAD REHABILITATION
 DETAILS PLAN
 VICTORIA STREET, RINGWOOD EAST
 MAROONDAH CITY COUNCIL

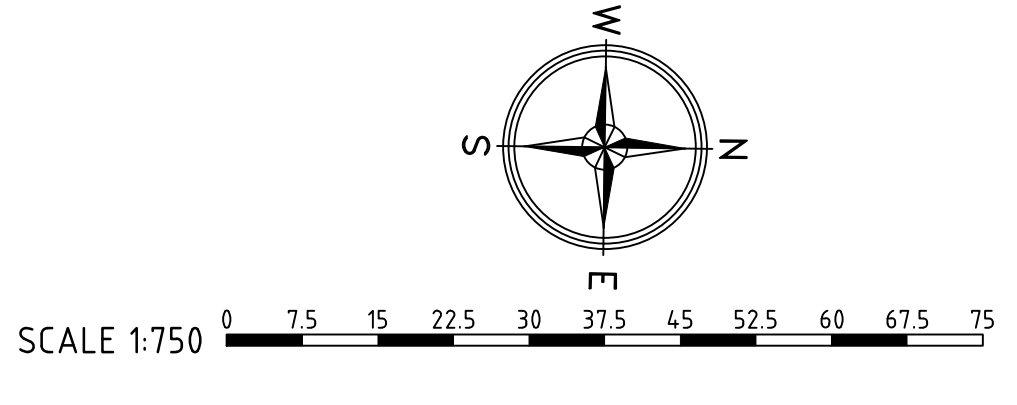
2021002E 00 D2
 SHEET 02 OF 14
 SHEET SIZE: A1



DISCLAIMER
THE USE OF THIS DRAWING MAY ONLY BE USED FOR THE PURPOSE SPECIFIED BY THE STATUS STAMP SHOWN BELOW. DUTY OF CARE MUST BE CARRIED OUT BY THE RELEVANT PERSON/S TO REVIEW ALL ACCOMPANYING INFORMATION SUCH AS CONTRACTS, SPECIFICATIONS, REPORTS AND DRAWINGS.

STATUS:
CONCEPT
NOT TO BE USED FOR CONSTRUCTION

SURVEY:	F.W. THEXTON & ASSOCIATES	DATE:	DEC 2021
DESIGN:	JW/KW	DATE:	NOV 2022
CHECKED:	KW	DATE:	NOV 2022
COUNCIL APPROVED:	-	DATE:	-
CIVIL DESIGN PTY LTD MOBILE: 04 33 322 258 EMAIL: kanchana.withana@civildesign.com.au			



REV	DATE	BY	DESCRIPTION
R1	15/11/2022	JW	FLP AMENDED

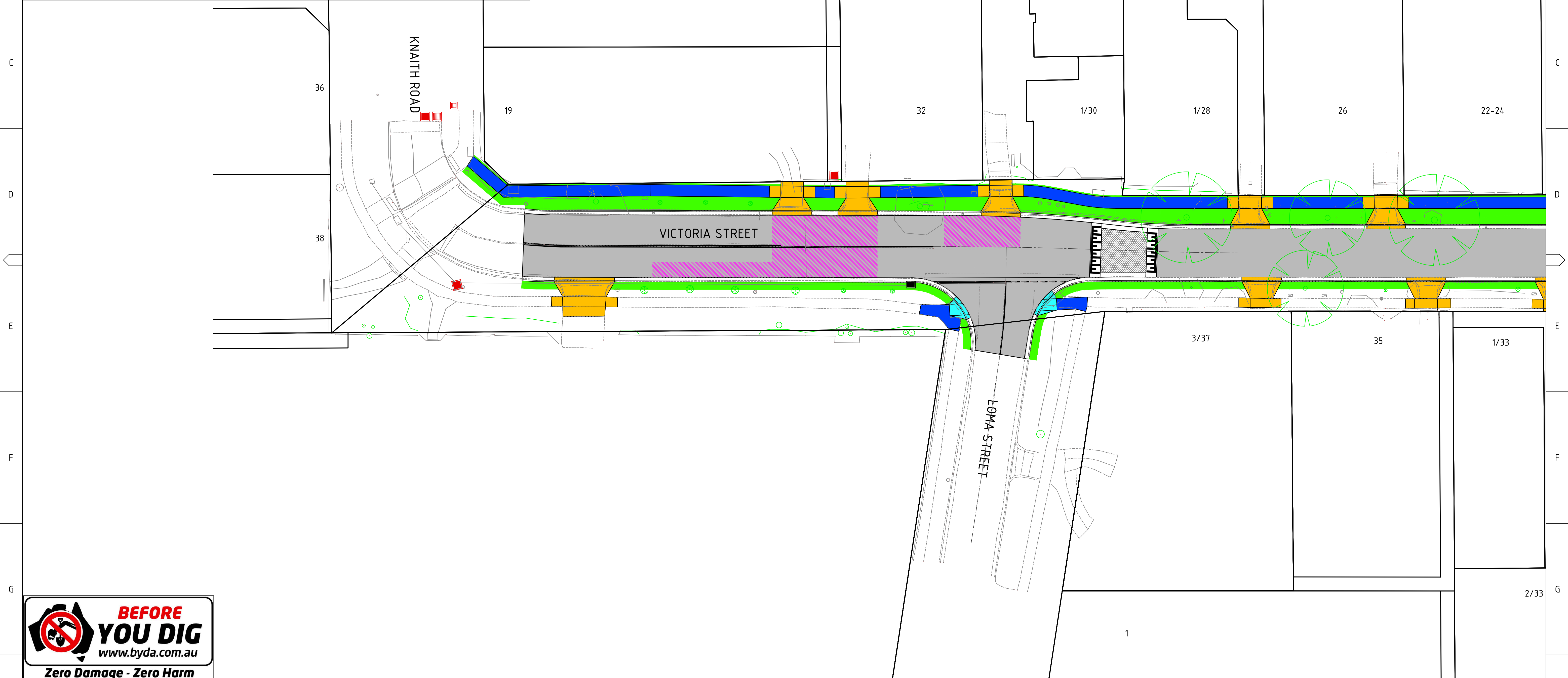
VICTORIA STREET - ROAD REHABILITATION
PAVEMENT PLAN, SHEET 1 OF 4
VICTORIA STREET, RINGWOOD EAST
MAROONDAH CITY COUNCIL

2021002E 00 D3
SHEET 03 OF 14
SHEET SIZE: A1

1 2 3 4 5 6 7 8 9 10 11 12

LEGEND

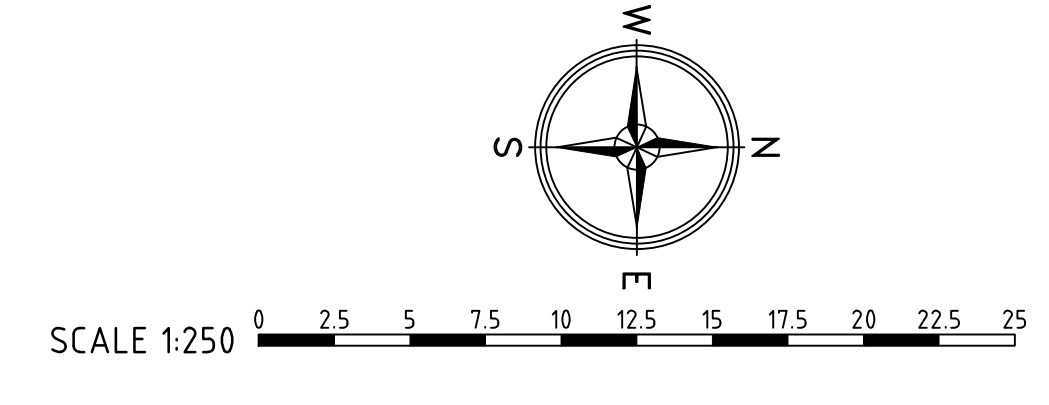
- EXISTING TREE
- EXISTING TREE PROTECTION ZONE & STRUCTURAL ROOT ZONE
- EXISTING TREE TO BE REMOVED
- EXISTING PIT
- EXISTING DRAIN PIPE
- EXISTING ELECTRICITY
- EXISTING GAS
- EXISTING SEWER
- EXISTING TELECOMMUNICATIONS
- EXISTING WATER
- PROPOSED PIT
- PROPOSED DRAIN PIPE
- RAISED PAVEMENT
- CONCRETE VEHICLE CROSSING
CONSTRUCT 150mm DEPTH REINFORCED (SL72 MESH) 25MPa CONCRETE VEHICLE CROSSINGS ON 50mm DEPTH CLASS 3 FCR, AS PER MCC STD DWG MCC-501.
- CONCRETE FOOTPATH
CONSTRUCT 125mm DEPTH REINFORCED (SL72 MESH) CONCRETE FOOTPATH ON 50mm DEPTH CLASS 3 FCR, AS PER MCC STD DWG MCC-401
- CONCRETE PRAM CROSSING
CONSTRUCT CONCRETE PRAM CROSSING AS PER MCC STD DWG MCC-405 & MCC-406.
- FULL DEPTH ASPHALT PAVEMENT
AS PER DETAIL IN SHEET 2
- ASPHALT OVERLAY
PROFILE EXISTING ASPHALT ROAD PAVEMENT WHERE REQUIRED TO ALLOW FOR MINIMUM ASPHALT WEARING COURSE. APPLY VARYING DEPTH SIZE 10mm TYPE H REGULATION COURSE WHERE REQUIRED AND AS DIRECTED BY COUNCIL SUPERINTENDENT. CRACK SEAL AND TACK COAT AS NECESSARY FOLLOWING PROFILING OF EXISTING ASPHALT. REFER GEOTECHNICAL INVESTIGATION REPORT GE9431-21 FOR FURTHER DETAILS.
- REINSTATEMENT OF NATURE STRIPS
REINSTATEMENT OF NATURE STRIPS / BATTERS. INCLUDING SUPPLY AND SPREADING OF 100mm DEPTH TOP SOIL AND HYDRO MULCHING



DISCLAIMER
THE USE OF THIS DRAWING MAY ONLY BE USED FOR THE PURPOSE SPECIFIED BY THE STATUS STAMP SHOWN BELOW. DUTY OF CARE MUST BE CARRIED OUT BY THE RELEVANT PERSON/S TO REVIEW ALL ACCOMPANYING INFORMATION SUCH AS CONTRACTS, SPECIFICATIONS, REPORTS AND DRAWINGS.

STATUS:
CONCEPT
NOT TO BE USED FOR CONSTRUCTION

SURVEY:	DATE:
F.W. THEXTON & ASSOCIATES	DEC 2021
DESIGN:	DATE:
JW/KW	NOV 2022
CHECKED:	DATE:
KW	NOV 2022
COUNCIL APPROVED:	DATE:
-	-
CIVIL DESIGN PTY LTD MOBILE: 0433 322 258 EMAIL: kanchana.withana@civildesign.com.au	

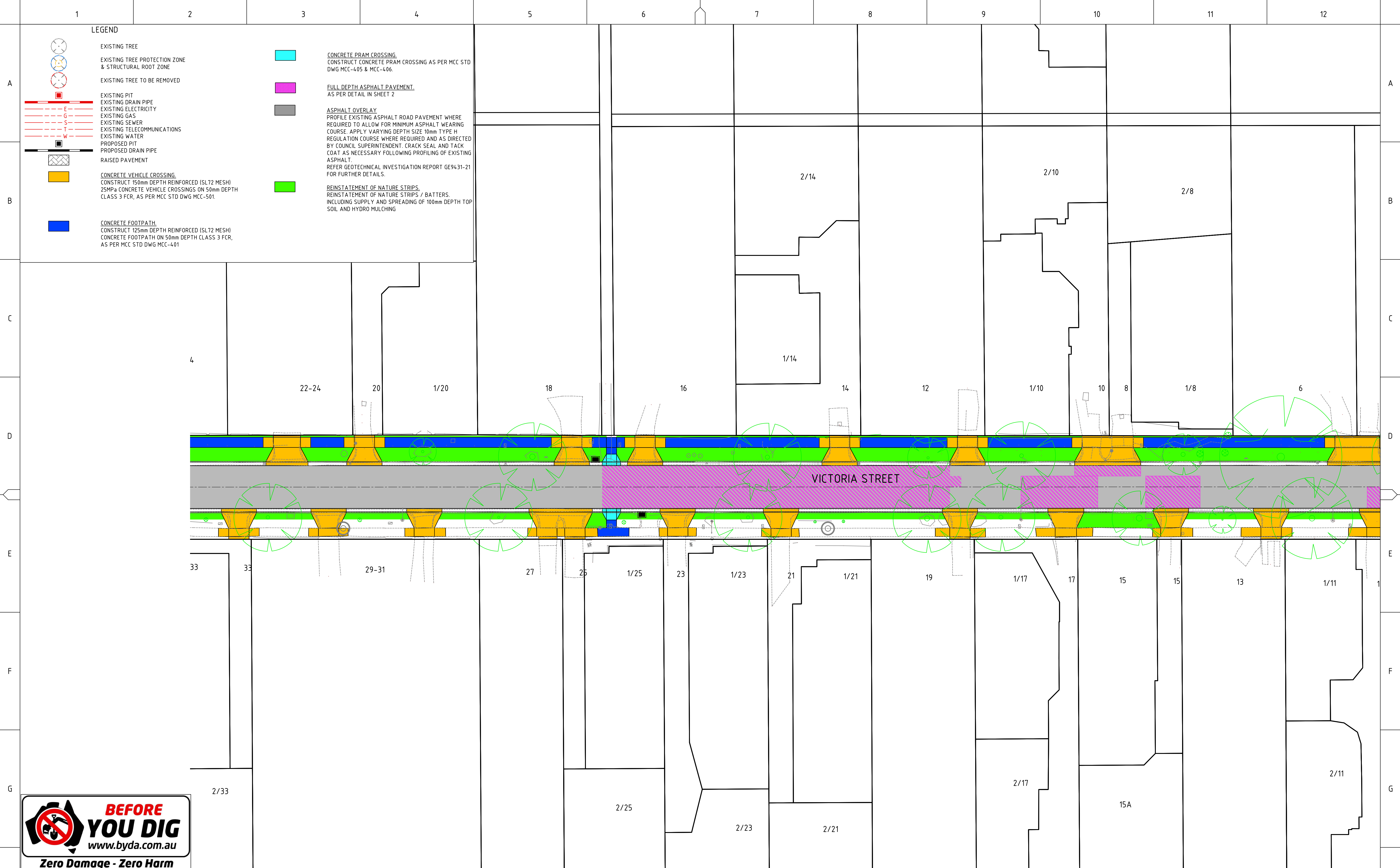


REV	DATE	BY	DESCRIPTION
R1	15/11/2022	JW	FLP AMENDED

VICTORIA STREET - ROAD REHABILITATION
PAVEMENT PLAN, SHEET 2 OF 4
VICTORIA STREET, RINGWOOD EAST
MAROONDAH CITY COUNCIL

2021002E 00 D4
SHEET 04 OF 14
SHEET SIZE: A1

1 2 3 4 5 6 7 8 9 10 11 12



LEGEND

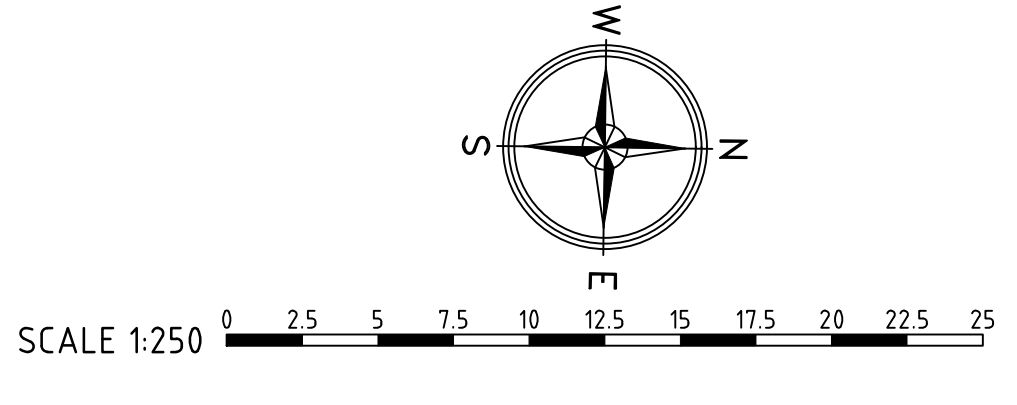
- EXISTING TREE
- EXISTING TREE PROTECTION ZONE & STRUCTURAL ROOT ZONE
- EXISTING TREE TO BE REMOVED
- EXISTING PIT
- EXISTING DRAIN PIPE
- EXISTING ELECTRICITY
- EXISTING GAS
- EXISTING SEWER
- EXISTING TELECOMMUNICATIONS
- EXISTING WATER
- PROPOSED PIT
- PROPOSED DRAIN PIPE
- RAISED PAVEMENT
- CONCRETE VEHICLE CROSSING.**
CONSTRUCT 150mm DEPTH REINFORCED (SL72 MESH) 25MPa CONCRETE VEHICLE CROSSINGS ON 50mm DEPTH CLASS 3 FCR, AS PER MCC STD DWG MCC-501.
- CONCRETE FOOTPATH.**
CONSTRUCT 125mm DEPTH REINFORCED (SL72 MESH) CONCRETE FOOTPATH ON 50mm DEPTH CLASS 3 FCR, AS PER MCC STD DWG MCC-401.
- CONCRETE PRAM CROSSING.**
CONSTRUCT CONCRETE PRAM CROSSING AS PER MCC STD DWG MCC-405 & MCC-406.
- FULL DEPTH ASPHALT PAVEMENT.**
AS PER DETAIL IN SHEET 2.
- ASPHALT OVERLAY.**
PROFILE EXISTING ASPHALT ROAD PAVEMENT WHERE REQUIRED TO ALLOW FOR MINIMUM ASPHALT WEARING COURSE. APPLY VARYING DEPTH SIZE 10mm TYPE H REGULATION COURSE WHERE REQUIRED AND AS DIRECTED BY COUNCIL SUPERINTENDENT. CRACK SEAL AND TACK COAT AS NECESSARY FOLLOWING PROFILING OF EXISTING ASPHALT. REFER GEOTECHNICAL INVESTIGATION REPORT GE9431-21 FOR FURTHER DETAILS.
- REINSTATEMENT OF NATURE STRIPS.**
REINSTATEMENT OF NATURE STRIPS / BATTERS. INCLUDING SUPPLY AND SPREADING OF 100mm DEPTH TOP SOIL AND HYDRO MULCHING.



DISCLAIMER
THE USE OF THIS DRAWING MAY ONLY BE USED FOR THE PURPOSE SPECIFIED BY THE STATUS STAMP SHOWN BELOW. DUTY OF CARE MUST BE CARRIED OUT BY THE RELEVANT PERSON/S TO REVIEW ALL ACCOMPANYING INFORMATION SUCH AS CONTRACTS, SPECIFICATIONS, REPORTS AND DRAWINGS.

STATUS:
CONCEPT
NOT TO BE USED FOR CONSTRUCTION

SURVEY:	DATE:
F.W. THEXTON & ASSOCIATES	DEC 2021
DESIGN:	DATE:
JW/KW	NOV 2022
CHECKED:	DATE:
KW	NOV 2022
COUNCIL APPROVED:	DATE:
-	-
CIVIL DESIGN PTY LTD MOBILE: 0433 322 258 EMAIL: kanchana.withana@civildesign.com.au	



REV	DATE	BY	DESCRIPTION
R1	15/11/2022	JW	FLP AMENDED

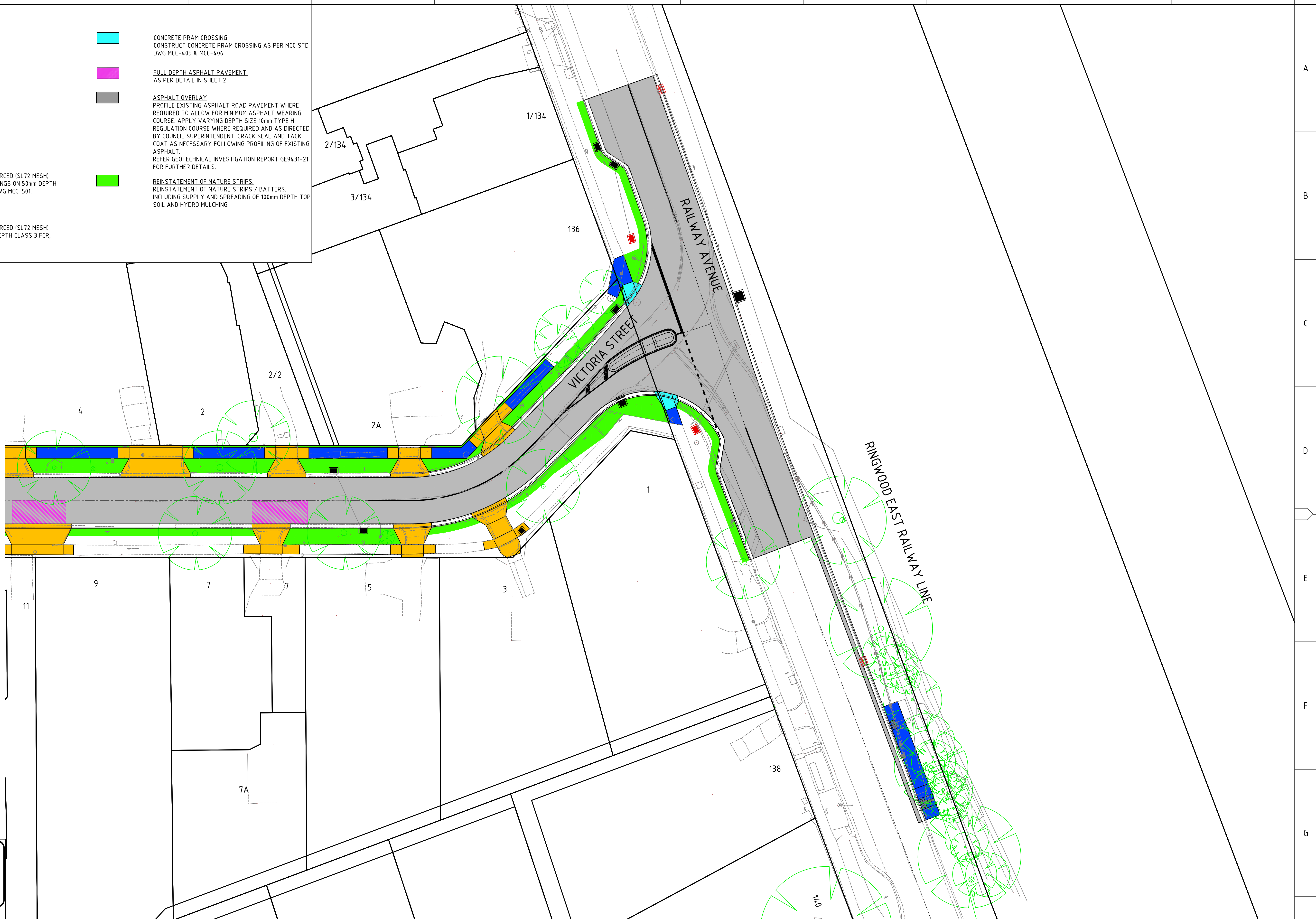
VICTORIA STREET - ROAD REHABILITATION
PAVEMENT PLAN, SHEET 3 OF 4
VICTORIA STREET, RINGWOOD EAST
MAROONDAH CITY COUNCIL

2021002E 00 D5
SHEET 05 OF 14
SHEET SIZE: A1

1 2 3 4 5 6 7 8 9 10 11 12

LEGEND

- EXISTING TREE
- EXISTING TREE PROTECTION ZONE & STRUCTURAL ROOT ZONE
- EXISTING TREE TO BE REMOVED
- EXISTING PIT
- EXISTING DRAIN PIPE
- EXISTING ELECTRICITY
- EXISTING GAS
- EXISTING SEWER
- EXISTING TELECOMMUNICATIONS
- EXISTING WATER
- PROPOSED PIT
- PROPOSED DRAIN PIPE
- RAISED PAVEMENT
- CONCRETE VEHICLE CROSSING.**
CONSTRUCT 150mm DEPTH REINFORCED (SL72 MESH) 25MPa CONCRETE VEHICLE CROSSINGS ON 50mm DEPTH CLASS 3 FCR, AS PER MCC STD DWG MCC-501.
- CONCRETE FOOTPATH.**
CONSTRUCT 125mm DEPTH REINFORCED (SL72 MESH) CONCRETE FOOTPATH ON 50mm DEPTH CLASS 3 FCR, AS PER MCC STD DWG MCC-401.
- CONCRETE PRAM CROSSING.**
CONSTRUCT CONCRETE PRAM CROSSING AS PER MCC STD DWG MCC-405 & MCC-406.
- FULL DEPTH ASPHALT PAVEMENT.**
AS PER DETAIL IN SHEET 2.
- ASPHALT OVERLAY.**
PROFILE EXISTING ASPHALT ROAD PAVEMENT WHERE REQUIRED TO ALLOW FOR MINIMUM ASPHALT WEARING COURSE. APPLY VARYING DEPTH SIZE 10mm TYPE H REGULATION COURSE WHERE REQUIRED AND AS DIRECTED BY COUNCIL SUPERINTENDENT. CRACK SEAL AND TACK COAT AS NECESSARY FOLLOWING PROFILING OF EXISTING ASPHALT. REFER GEOTECHNICAL INVESTIGATION REPORT GE9431-21 FOR FURTHER DETAILS.
- REINSTATEMENT OF NATURE STRIPS.**
REINSTATEMENT OF NATURE STRIPS / BATTERS. INCLUDING SUPPLY AND SPREADING OF 100mm DEPTH TOP SOIL AND HYDRO MULCHING.



BEFORE YOU DIG
www.byda.com.au
Zero Damage - Zero Harm

DISCLAIMER
THE USE OF THIS DRAWING MAY ONLY BE USED FOR THE PURPOSE SPECIFIED BY THE STATUS STAMP SHOWN BELOW. DUTY OF CARE MUST BE CARRIED OUT BY THE RELEVANT PERSON/S TO REVIEW ALL ACCOMPANYING INFORMATION SUCH AS CONTRACTS, SPECIFICATIONS, REPORTS AND DRAWINGS.

STATUS:
CONCEPT
NOT TO BE USED FOR CONSTRUCTION

SURVEY:	DATE:
F.W. THEXTON & ASSOCIATES	DEC 2021
DESIGN:	DATE:
JW/KW	NOV 2022
CHECKED:	DATE:
KW	NOV 2022
COUNCIL APPROVED:	DATE:
-	-
CIVIL DESIGN PTY LTD MOBILE: 0433 322 258 EMAIL: kanchana.withana@civildesign.com.au	



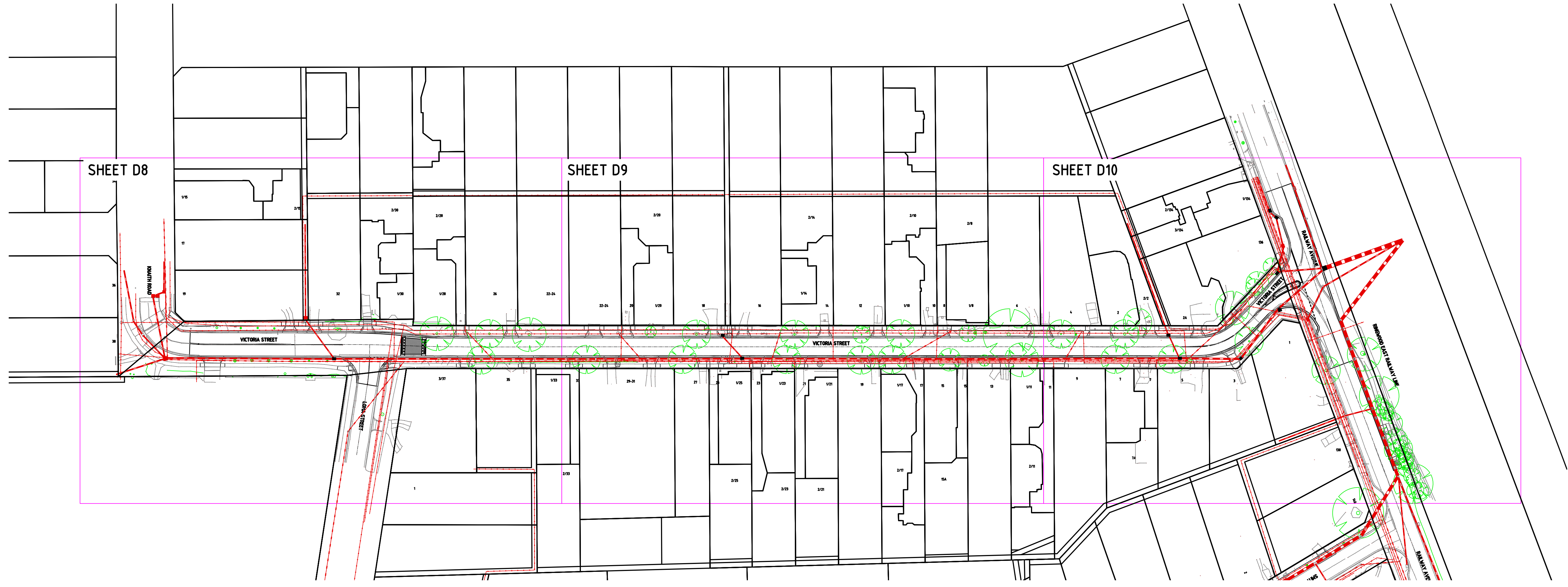
SCALE 1:250

REV	DATE	BY	DESCRIPTION
R1	15/11/2022	JW	FLP AMENDED

VICTORIA STREET - ROAD REHABILITATION
PAVEMENT PLAN, SHEET 4 OF 4
VICTORIA STREET, RINGWOOD EAST
MAROONDAH CITY COUNCIL

2021002E 00 D06
SHEET 06 OF 14
SHEET SIZE: A1

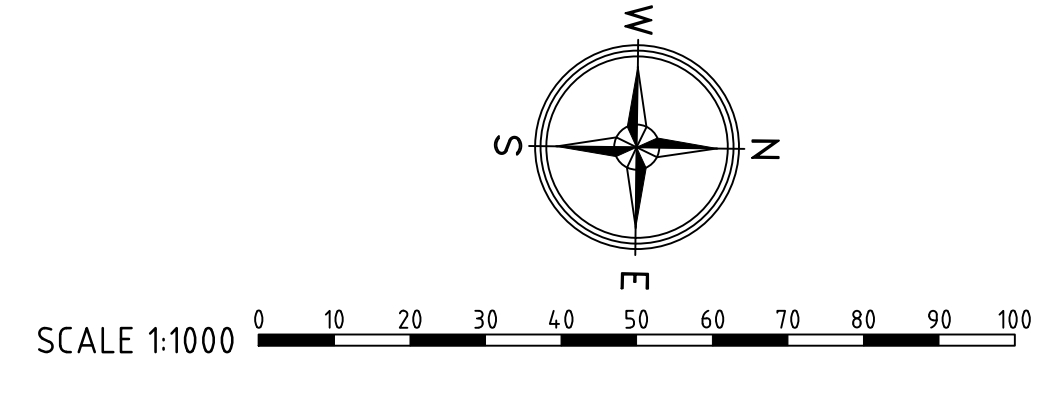
1 2 3 4 5 6 7 8 9 10 11 12



DISCLAIMER
 THE USE OF THIS DRAWING MAY ONLY BE USED FOR THE PURPOSE SPECIFIED BY THE STATUS STAMP SHOWN BELOW. DUTY OF CARE MUST BE CARRIED OUT BY THE RELEVANT PERSON/S TO REVIEW ALL ACCOMPANYING INFORMATION SUCH AS CONTRACTS, SPECIFICATIONS, REPORTS AND DRAWINGS.

STATUS:
CONCEPT
 NOT TO BE USED FOR CONSTRUCTION

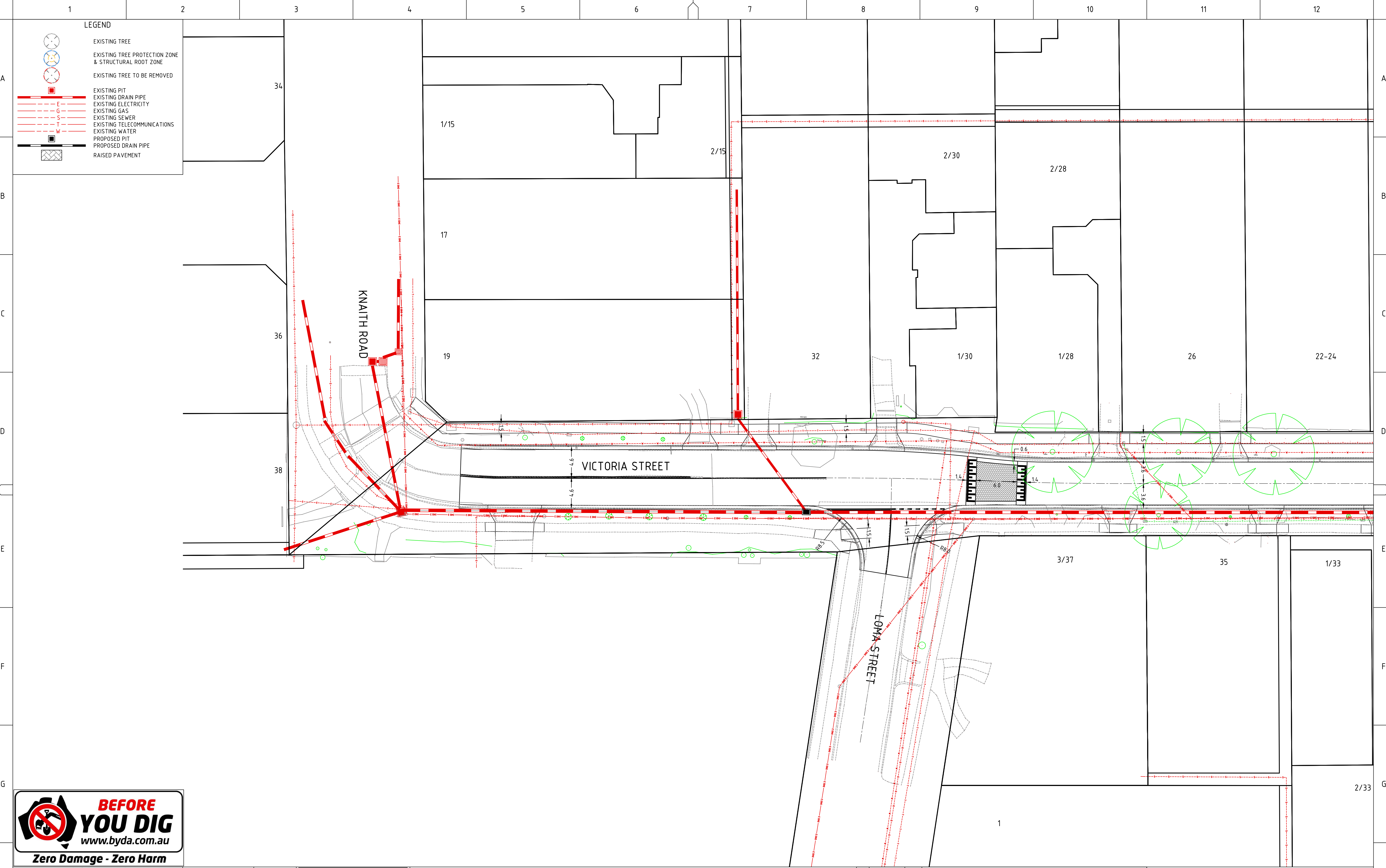
SURVEY:	F.W. THEXTON & ASSOCIATES	DATE:	DEC 2021
DESIGN:	JW/KW	DATE:	NOV 2022
CHECKED:	KW	DATE:	NOV 2022
COUNCIL APPROVED:	-	DATE:	-
CIVIL DESIGN PTY LTD		MOBILE: 04 33 322 258	
EMAIL: kanchana.withana@civildesign.com.au			



REV	DATE	BY	DESCRIPTION
R1	15/11/2022	JW	FLP AMENDED

VICTORIA STREET - ROAD REHABILITATION
 LAYOUT PLAN, SHEET 1 OF 4
 VICTORIA STREET, RINGWOOD EAST
 MAROONDAH CITY COUNCIL

2021002E 00 D7
 SHEET 07 OF 14
 SHEET SIZE: A1



LEGEND

- EXISTING TREE
- EXISTING TREE PROTECTION ZONE & STRUCTURAL ROOT ZONE
- EXISTING TREE TO BE REMOVED
- EXISTING PIT
- EXISTING DRAIN PIPE
- EXISTING ELECTRICITY
- EXISTING GAS
- EXISTING SEWER
- EXISTING TELECOMMUNICATIONS
- EXISTING WATER
- PROPOSED PIT
- PROPOSED DRAIN PIPE
- RAISED PAVEMENT

BEFORE YOU DIG
www.byda.com.au
Zero Damage - Zero Harm

DISCLAIMER
THE USE OF THIS DRAWING MAY ONLY BE USED FOR THE PURPOSE SPECIFIED BY THE STATUS STAMP SHOWN BELOW. DUTY OF CARE MUST BE CARRIED OUT BY THE RELEVANT PERSON/S TO REVIEW ALL ACCOMPANYING INFORMATION SUCH AS CONTRACTS, SPECIFICATIONS, REPORTS AND DRAWINGS.

STATUS:
CONCEPT
NOT TO BE USED FOR CONSTRUCTION

SURVEY:	F.W. THEXTON & ASSOCIATES	DATE:	DEC 2021
DESIGN:	JW/KW	DATE:	NOV 2022
CHECKED:	KW	DATE:	NOV 2022
COUNCIL APPROVED:	-	DATE:	-
CIVIL DESIGN PTY LTD MOBILE: 0433 322 258 EMAIL: kanchana.withana@civildesign.com.au			

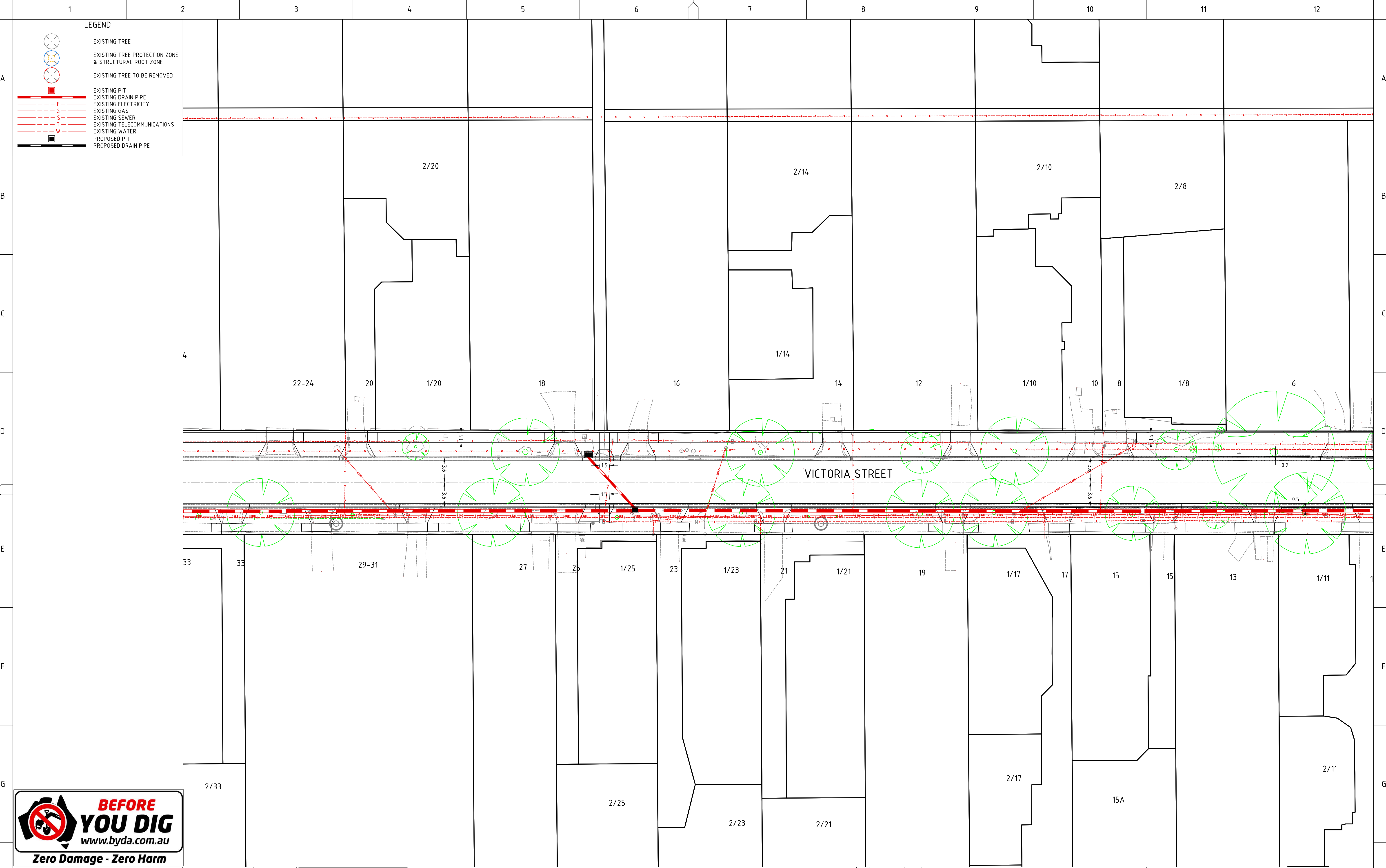


SCALE 1:250

REV	DATE	BY	DESCRIPTION
R1	15/11/2022	JW	FLP AMENDED

VICTORIA STREET - ROAD REHABILITATION
LAYOUT PLAN, SHEET 2 OF 4
VICTORIA STREET, RINGWOOD EAST
MAROONDAH CITY COUNCIL

2021002E 00 D8
SHEET 08 OF 14
SHEET SIZE: A1



LEGEND

- EXISTING TREE
- EXISTING TREE PROTECTION ZONE & STRUCTURAL ROOT ZONE
- EXISTING TREE TO BE REMOVED
- EXISTING PIT
- EXISTING DRAIN PIPE
- EXISTING ELECTRICITY
- EXISTING GAS
- EXISTING SEWER
- EXISTING TELECOMMUNICATIONS
- EXISTING WATER
- PROPOSED PIT
- PROPOSED DRAIN PIPE

DISCLAIMER
 THE USE OF THIS DRAWING MAY ONLY BE USED FOR THE PURPOSE SPECIFIED BY THE STATUS STAMP SHOWN BELOW. DUTY OF CARE MUST BE CARRIED OUT BY THE RELEVANT PERSON/S TO REVIEW ALL ACCOMPANYING INFORMATION SUCH AS CONTRACTS, SPECIFICATIONS, REPORTS AND DRAWINGS.

STATUS:
CONCEPT
 NOT TO BE USED FOR CONSTRUCTION


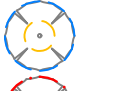










SURVEY:	F.W. THEXTON & ASSOCIATES	DATE:	DEC 2021
DESIGN:	JW/KW	DATE:	NOV 2022
CHECKED:	KW	DATE:	NOV 2022
COUNCIL APPROVED:	-	DATE:	-
CIVIL DESIGN PTY LTD MOBILE: 0433 322 258 EMAIL: kanchana.withana@civildesign.com.au			

REV	DATE	BY	DESCRIPTION
R1	15/11/2022	JW	FLP AMENDED

VICTORIA STREET - ROAD REHABILITATION
 LAYOUT PLAN, SHEET 3 OF 4
 VICTORIA STREET, RINGWOOD EAST
 MAROONDAH CITY COUNCIL

2021002E 00 D9
 SHEET 09 OF 14
 SHEET SIZE: A1

LEGEND

-  EXISTING TREE
-  EXISTING TREE PROTECTION ZONE & STRUCTURAL ROOT ZONE
-  EXISTING TREE TO BE REMOVED
-  EXISTING PIT
-  EXISTING DRAIN PIPE
-  EXISTING ELECTRICITY
-  EXISTING GAS
-  EXISTING SEWER
-  EXISTING TELECOMMUNICATIONS
-  EXISTING WATER
-  PROPOSED PIT
-  PROPOSED DRAIN PIPE



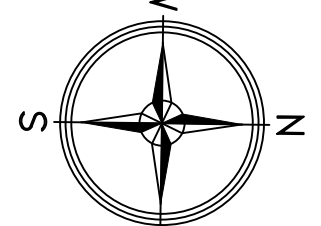
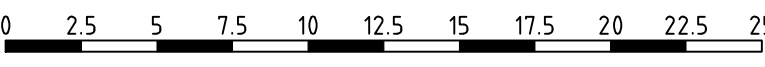

BEFORE YOU DIG
www.byda.com.au
Zero Damage - Zero Harm

DISCLAIMER
THE USE OF THIS DRAWING MAY ONLY BE USED FOR THE PURPOSE SPECIFIED BY THE STATUS STAMP SHOWN BELOW. DUTY OF CARE MUST BE CARRIED OUT BY THE RELEVANT PERSON/S TO REVIEW ALL ACCOMPANYING INFORMATION SUCH AS CONTRACTS, SPECIFICATIONS, REPORTS AND DRAWINGS.

STATUS:
CONCEPT
NOT TO BE USED FOR CONSTRUCTION

SURVEY:	DATE:
F.W. THEXTON & ASSOCIATES	DEC 2021
DESIGN:	DATE:
JW/KW	NOV 2022
CHECKED:	DATE:
KW	NOV 2022
COUNCIL APPROVED:	DATE:
-	-
CIVIL DESIGN PTY LTD	
MOBILE: 04 33 322 258	
EMAIL: kanchana.withana@civildesign.com.au	



 SCALE 1:250 			
REV	DATE	BY	DESCRIPTION
R1	15/11/2022	JW	FLP AMENDED

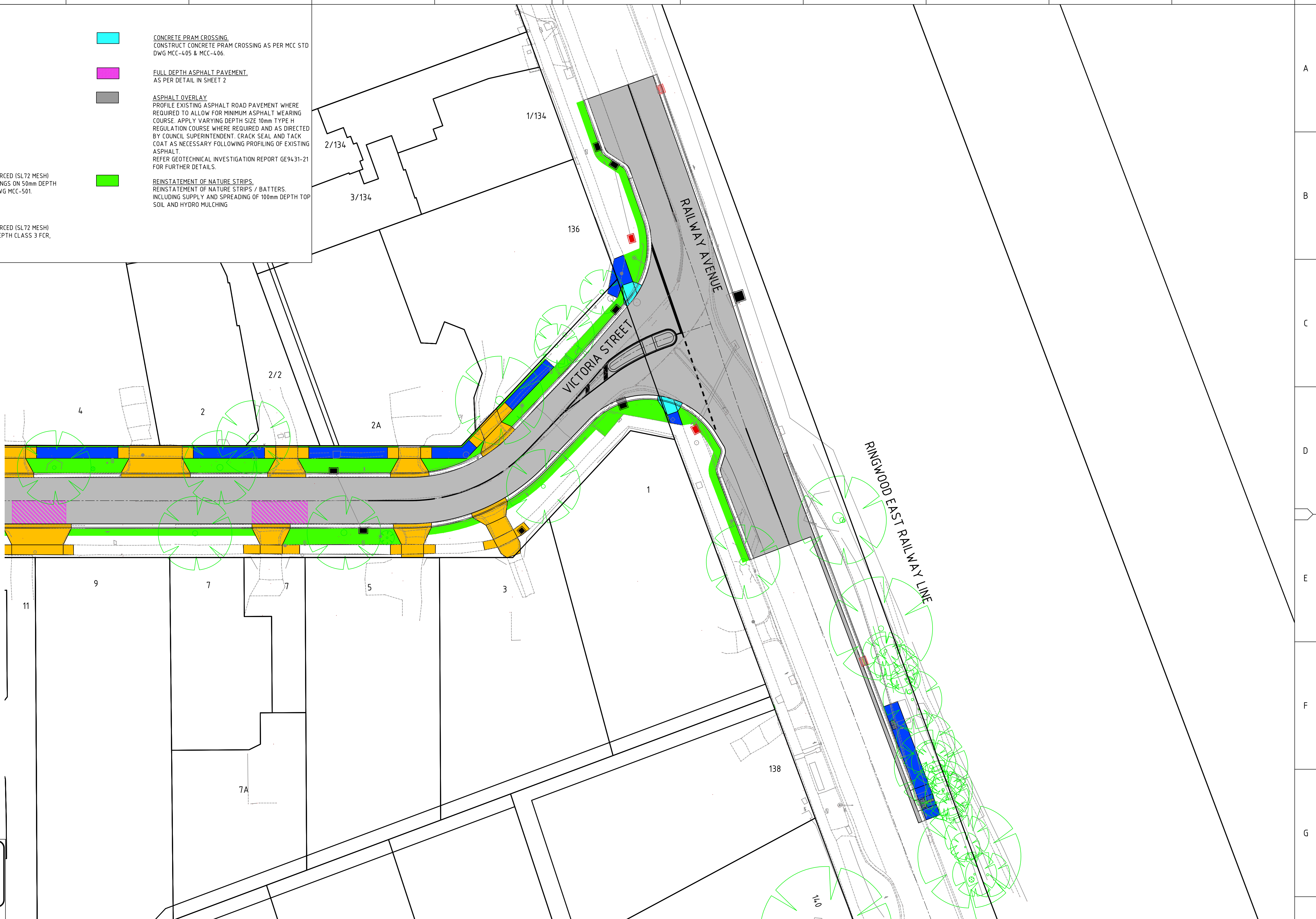
VICTORIA STREET - ROAD REHABILITATION
LAYOUT PLAN, ALTERNATE OPTION
VICTORIA STREET, RINGWOOD EAST
MAROONDAH CITY COUNCIL

2021002E 00 D11
SHEET 11 OF 14
SHEET SIZE: A1

1 2 3 4 5 6 7 8 9 10 11 12

LEGEND

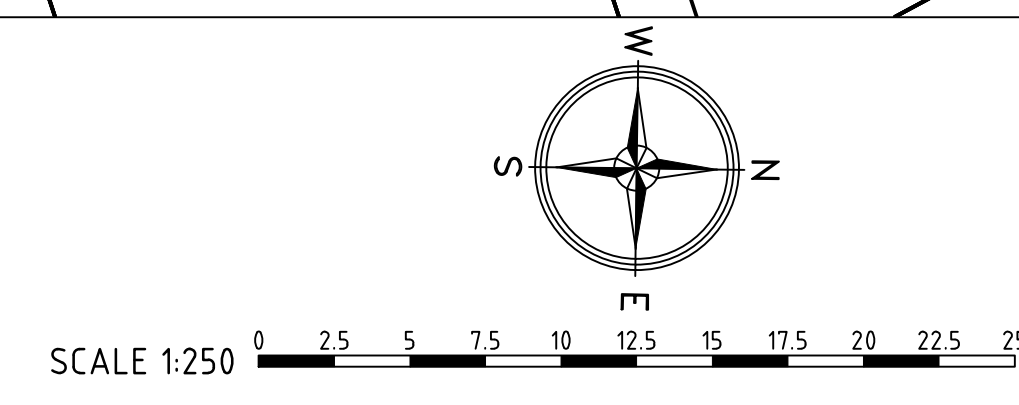
- EXISTING TREE
- EXISTING TREE PROTECTION ZONE & STRUCTURAL ROOT ZONE
- EXISTING TREE TO BE REMOVED
- EXISTING PIT
- EXISTING DRAIN PIPE
- EXISTING ELECTRICITY
- EXISTING GAS
- EXISTING SEWER
- EXISTING TELECOMMUNICATIONS
- EXISTING WATER
- PROPOSED PIT
- PROPOSED DRAIN PIPE
- RAISED PAVEMENT
- CONCRETE VEHICLE CROSSING. CONSTRUCT 150mm DEPTH REINFORCED (SL72 MESH) 25MPa CONCRETE VEHICLE CROSSINGS ON 50mm DEPTH CLASS 3 FCR, AS PER MCC STD DWG MCC-501.
- CONCRETE FOOTPATH. CONSTRUCT 125mm DEPTH REINFORCED (SL72 MESH) CONCRETE FOOTPATH ON 50mm DEPTH CLASS 3 FCR, AS PER MCC STD DWG MCC-401.
- CONCRETE PRAM CROSSING. CONSTRUCT CONCRETE PRAM CROSSING AS PER MCC STD DWG MCC-405 & MCC-406.
- FULL DEPTH ASPHALT PAVEMENT. AS PER DETAIL IN SHEET 2.
- ASPHALT OVERLAY. PROFILE EXISTING ASPHALT ROAD PAVEMENT WHERE REQUIRED TO ALLOW FOR MINIMUM ASPHALT WEARING COURSE. APPLY VARYING DEPTH SIZE 10mm TYPE H REGULATION COURSE WHERE REQUIRED AND AS DIRECTED BY COUNCIL SUPERINTENDENT. CRACK SEAL AND TACK COAT AS NECESSARY FOLLOWING PROFILING OF EXISTING ASPHALT. REFER GEOTECHNICAL INVESTIGATION REPORT GE9431-21 FOR FURTHER DETAILS.
- REINSTATEMENT OF NATURE STRIPS. REINSTATEMENT OF NATURE STRIPS / BATTERS. INCLUDING SUPPLY AND SPREADING OF 100mm DEPTH TOP SOIL AND HYDRO MULCHING.



DISCLAIMER
 THE USE OF THIS DRAWING MAY ONLY BE USED FOR THE PURPOSE SPECIFIED BY THE STATUS STAMP SHOWN BELOW. DUTY OF CARE MUST BE CARRIED OUT BY THE RELEVANT PERSON/S TO REVIEW ALL ACCOMPANYING INFORMATION SUCH AS CONTRACTS, SPECIFICATIONS, REPORTS AND DRAWINGS.

STATUS:
CONCEPT
 NOT TO BE USED FOR CONSTRUCTION

SURVEY:	DATE:
F.W. THEXTON & ASSOCIATES	DEC 2021
DESIGN:	DATE:
JW/KW	NOV 2022
CHECKED:	DATE:
KW	NOV 2022
COUNCIL APPROVED:	DATE:
-	-
CIVIL DESIGN PTY LTD MOBILE: 0433 322 258 EMAIL: kanchana.withana@civildesign.com.au	

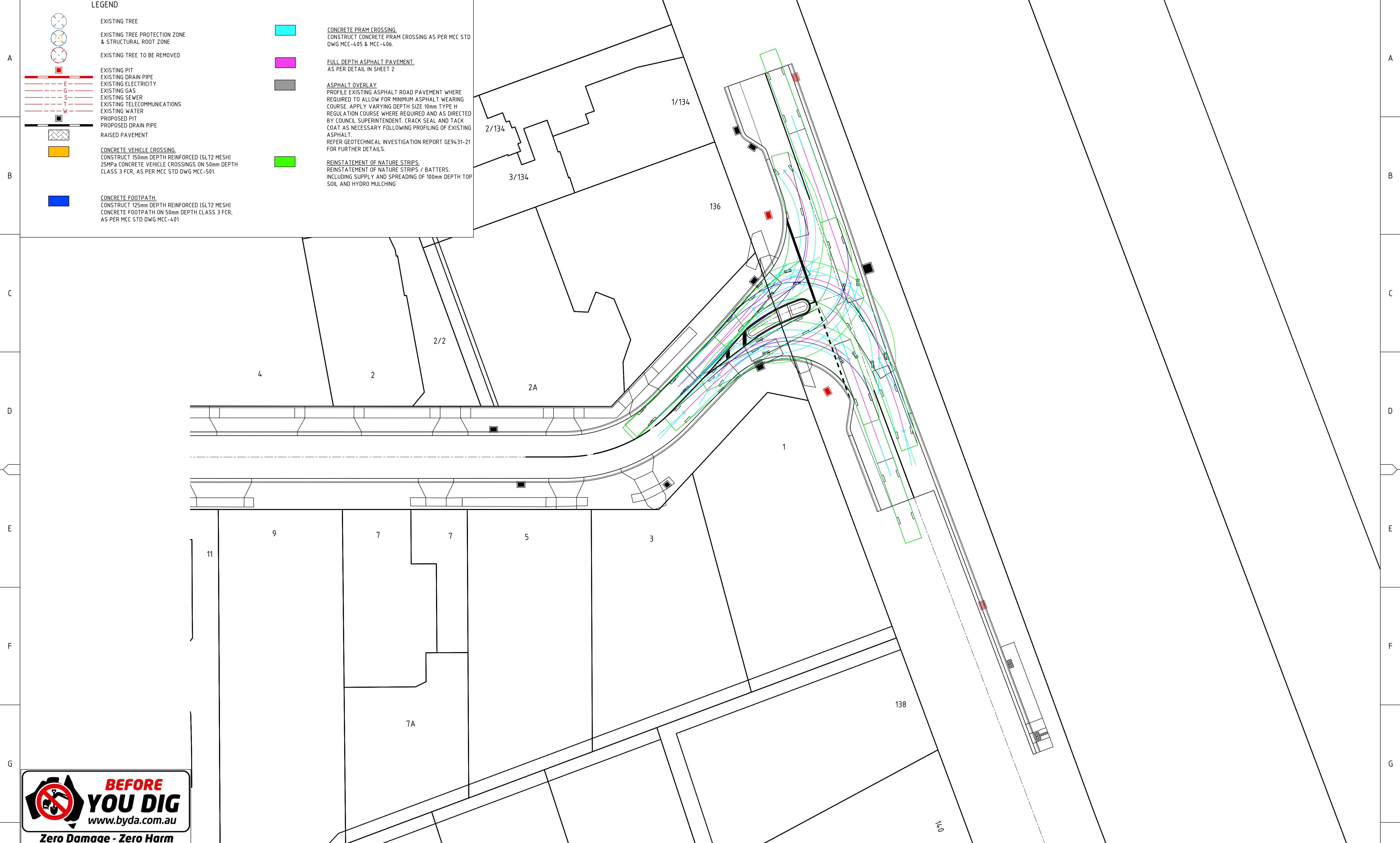


REV	DATE	BY	DESCRIPTION
R1	15/11/2022	JW	FLP AMENDED

VICTORIA STREET - ROAD REHABILITATION
 PAVEMENT PLAN, ALTERNATE OPTION
 VICTORIA STREET, RINGWOOD EAST
 MAROONDAH CITY COUNCIL

2021002E 00D12
 SHEET 12 OF 14
 SHEET SIZE: A1

1 2 3 4 5 6 7 8 9 10 11 12



LEGEND

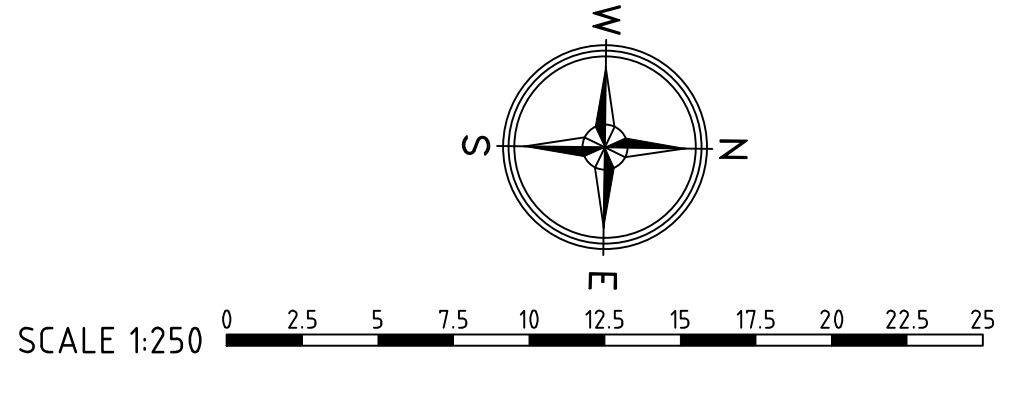
- EXISTING TREE
- EXISTING TREE PROTECTION ZONE & STRUCTURAL ROOT ZONE
- EXISTING TREE TO BE REMOVED
- EXISTING PIT
- EXISTING DRAIN PIPE
- EXISTING ELECTRICITY
- EXISTING GAS
- EXISTING SEWER
- EXISTING TELECOMMUNICATIONS
- EXISTING WATER
- PROPOSED PIT
- PROPOSED DRAIN PIPE
- RAISED PAVEMENT
- CONCRETE VEHICLE CROSSING. CONSTRUCT 150mm DEPTH REINFORCED (SL72 MESH) 25MPa CONCRETE VEHICLE CROSSINGS ON 50mm DEPTH CLASS 3 FCR, AS PER MCC STD DWG MCC-501.
- CONCRETE FOOTPATH. CONSTRUCT 125mm DEPTH REINFORCED (SL72 MESH) CONCRETE FOOTPATH ON 50mm DEPTH CLASS 3 FCR, AS PER MCC STD DWG MCC-401
- CONCRETE PRAM CROSSING. CONSTRUCT CONCRETE PRAM CROSSING AS PER MCC STD DWG MCC-405 & MCC-406.
- FULL DEPTH ASPHALT PAVEMENT. AS PER DETAIL IN SHEET 2
- ASPHALT OVERLAY. PROFILE EXISTING ASPHALT ROAD PAVEMENT WHERE REQUIRED TO ALLOW FOR MINIMUM ASPHALT WEARING COURSE. APPLY VARYING DEPTH SIZE 10mm TYPE H REGULATION COURSE WHERE REQUIRED AND AS DIRECTED BY COUNCIL SUPERINTENDENT. CRACK SEAL AND TACK COAT AS NECESSARY FOLLOWING PROFILING OF EXISTING ASPHALT. REFER GEOTECHNICAL INVESTIGATION REPORT GE9431-21 FOR FURTHER DETAILS.
- REINSTATEMENT OF NATURE STRIPS. REINSTATEMENT OF NATURE STRIPS / BATTERS. INCLUDING SUPPLY AND SPREADING OF 100mm DEPTH TOP SOIL AND HYDRO MULCHING



DISCLAIMER
 THE USE OF THIS DRAWING MAY ONLY BE USED FOR THE PURPOSE SPECIFIED BY THE STATUS STAMP SHOWN BELOW. DUTY OF CARE MUST BE CARRIED OUT BY THE RELEVANT PERSON/S TO REVIEW ALL ACCOMPANYING INFORMATION SUCH AS CONTRACTS, SPECIFICATIONS, REPORTS AND DRAWINGS.

STATUS:
CONCEPT
 NOT TO BE USED FOR CONSTRUCTION

SURVEY:	DATE:
F.W. THEXTON & ASSOCIATES	DEC 2021
DESIGN:	DATE:
JW/KW	NOV 2022
CHECKED:	DATE:
KW	NOV 2022
COUNCIL APPROVED:	DATE:
-	-
CIVIL DESIGN PTY LTD MOBILE: 0433 322 258 EMAIL: kanchana.withana@civildesign.com.au	

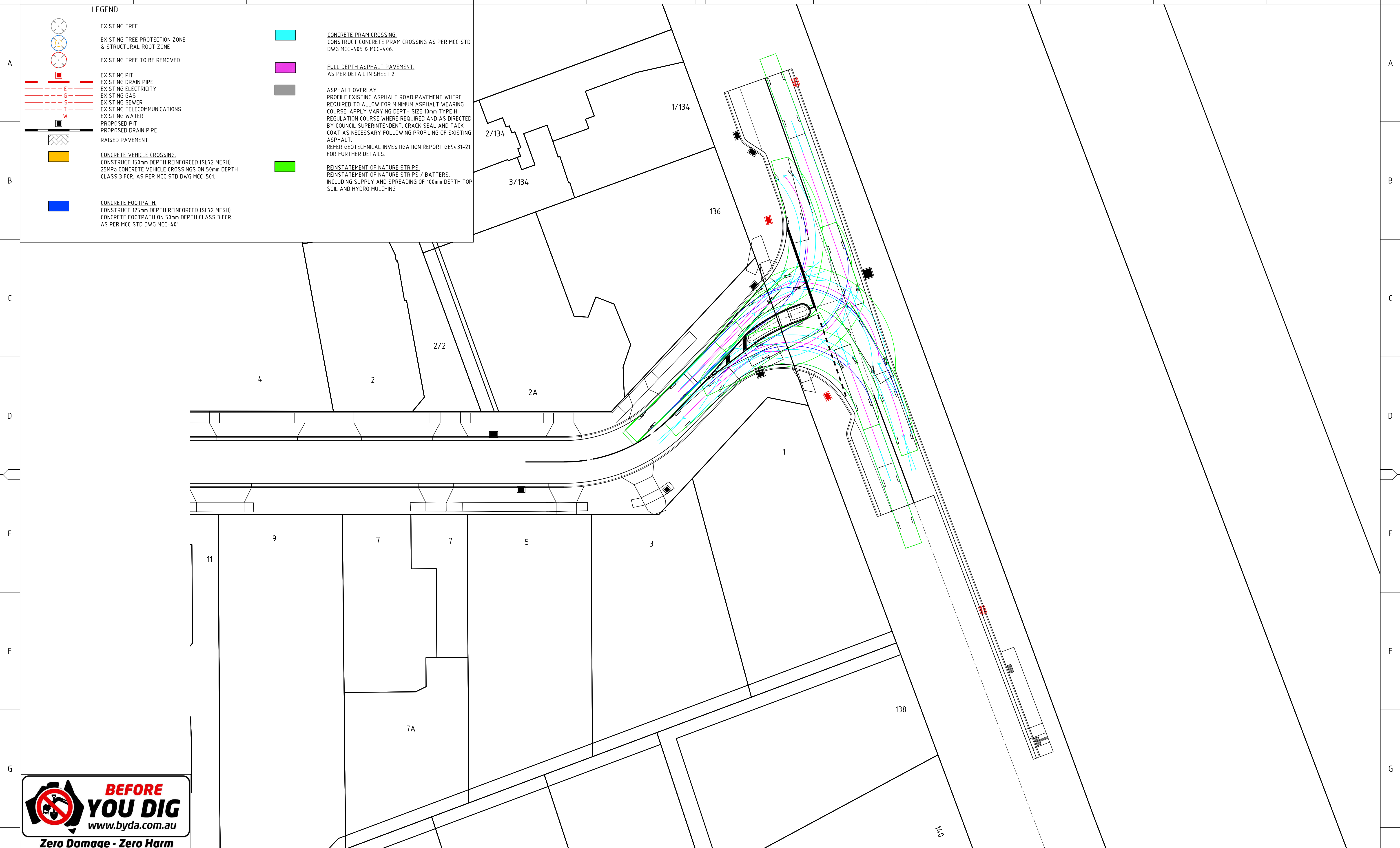


REV	DATE	BY	DESCRIPTION
R1	15/11/2022	JW	FLP AMENDED

VICTORIA STREET - ROAD REHABILITATION
 SWEEP PATH - ATO BUS 125
 VICTORIA STREET, RINGWOOD EAST
 MAROONDAH CITY COUNCIL

2021002E 00 D13
 SHEET 13 OF 14
 SHEET SIZE: A1

1 2 3 4 5 6 7 8 9 10 11 12



LEGEND

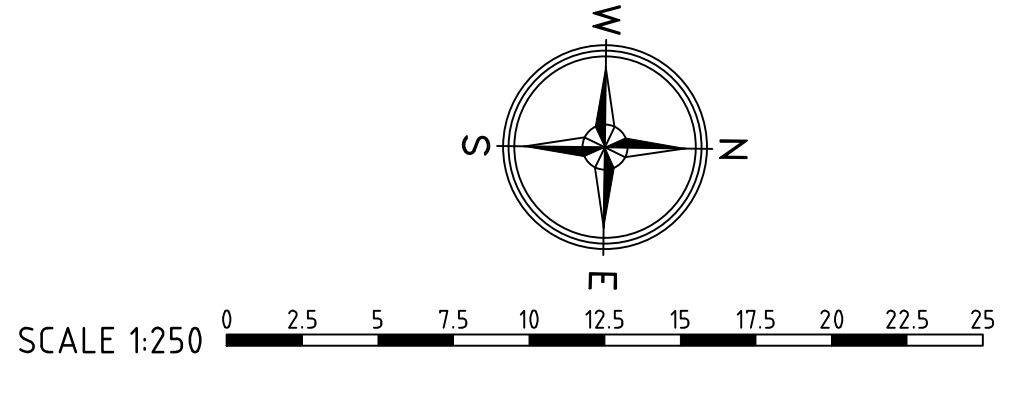
	EXISTING TREE		CONCRETE PRAM CROSSING CONSTRUCT CONCRETE PRAM CROSSING AS PER MCC STD DWG MCC-405 & MCC-406.
	EXISTING TREE PROTECTION ZONE & STRUCTURAL ROOT ZONE		FULL DEPTH ASPHALT PAVEMENT AS PER DETAIL IN SHEET 2
	EXISTING TREE TO BE REMOVED		ASPHALT OVERLAY PROFILE EXISTING ASPHALT ROAD PAVEMENT WHERE REQUIRED TO ALLOW FOR MINIMUM ASPHALT WEARING COURSE. APPLY VARYING DEPTH SIZE 10mm TYPE H REGULATION COURSE WHERE REQUIRED AND AS DIRECTED BY COUNCIL SUPERINTENDENT. CRACK SEAL AND TACK COAT AS NECESSARY FOLLOWING PROFILING OF EXISTING ASPHALT. REFER GEOTECHNICAL INVESTIGATION REPORT GE9431-21 FOR FURTHER DETAILS.
	EXISTING PIT		REINSTATEMENT OF NATURE STRIPS REINSTATEMENT OF NATURE STRIPS / BATTERS. INCLUDING SUPPLY AND SPREADING OF 100mm DEPTH TOP SOIL AND HYDRO MULCHING
	EXISTING DRAIN PIPE		
	EXISTING ELECTRICITY		
	EXISTING GAS		
	EXISTING SEWER		
	EXISTING TELECOMMUNICATIONS		
	EXISTING WATER		
	PROPOSED PIT		
	PROPOSED DRAIN PIPE		
	RAISED PAVEMENT		
	CONCRETE VEHICLE CROSSING CONSTRUCT 150mm DEPTH REINFORCED (SL72 MESH) 25MPa CONCRETE VEHICLE CROSSINGS ON 50mm DEPTH CLASS 3 FCR, AS PER MCC STD DWG MCC-501.		
	CONCRETE FOOTPATH CONSTRUCT 125mm DEPTH REINFORCED (SL72 MESH) CONCRETE FOOTPATH ON 50mm DEPTH CLASS 3 FCR, AS PER MCC STD DWG MCC-401		



DISCLAIMER
THE USE OF THIS DRAWING MAY ONLY BE USED FOR THE PURPOSE SPECIFIED BY THE STATUS STAMP SHOWN BELOW. DUTY OF CARE MUST BE CARRIED OUT BY THE RELEVANT PERSON/S TO REVIEW ALL ACCOMPANYING INFORMATION SUCH AS CONTRACTS, SPECIFICATIONS, REPORTS AND DRAWINGS.

STATUS:
CONCEPT
NOT TO BE USED FOR CONSTRUCTION

SURVEY:	DATE:
F.W. THEXTON & ASSOCIATES	DEC 2021
DESIGN:	DATE:
JW/KW	NOV 2022
CHECKED:	DATE:
KW	NOV 2022
COUNCIL APPROVED:	DATE:
-	-
CIVIL DESIGN PTY LTD MOBILE: 0433 322 258 EMAIL: kanchana.withana@civildesign.com.au	



REV	DATE	BY	DESCRIPTION
R1	15/11/2022	JW	FLP AMENDED

VICTORIA STREET - ROAD REHABILITATION
SWEPT PATH - ATO BUS 125, ALTERNATE OPTION
VICTORIA STREET, RINGWOOD EAST
MAROONDAH CITY COUNCIL

2021002E 00D14
SHEET 14 OF 14
SHEET SIZE: A1

1 2 3 4 5 6 7 8 9 10 11 12